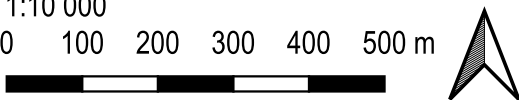
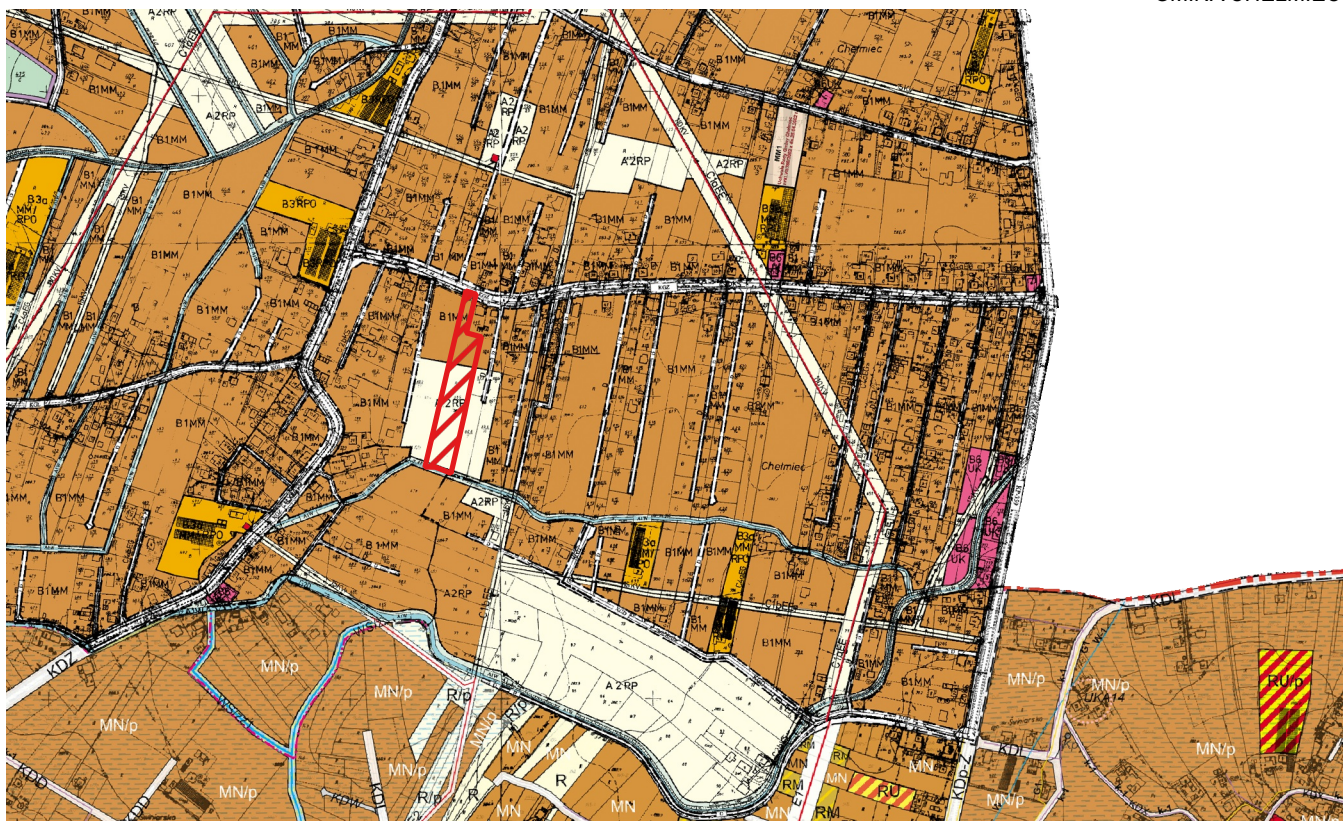


1:10 000

0 100 200 300 400 500 m

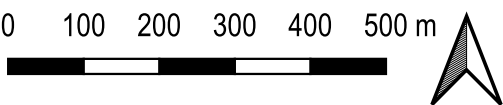


MAPA ORIENTACYJNA OBRĘB CHELMIEC
GMINA CHELMIEC

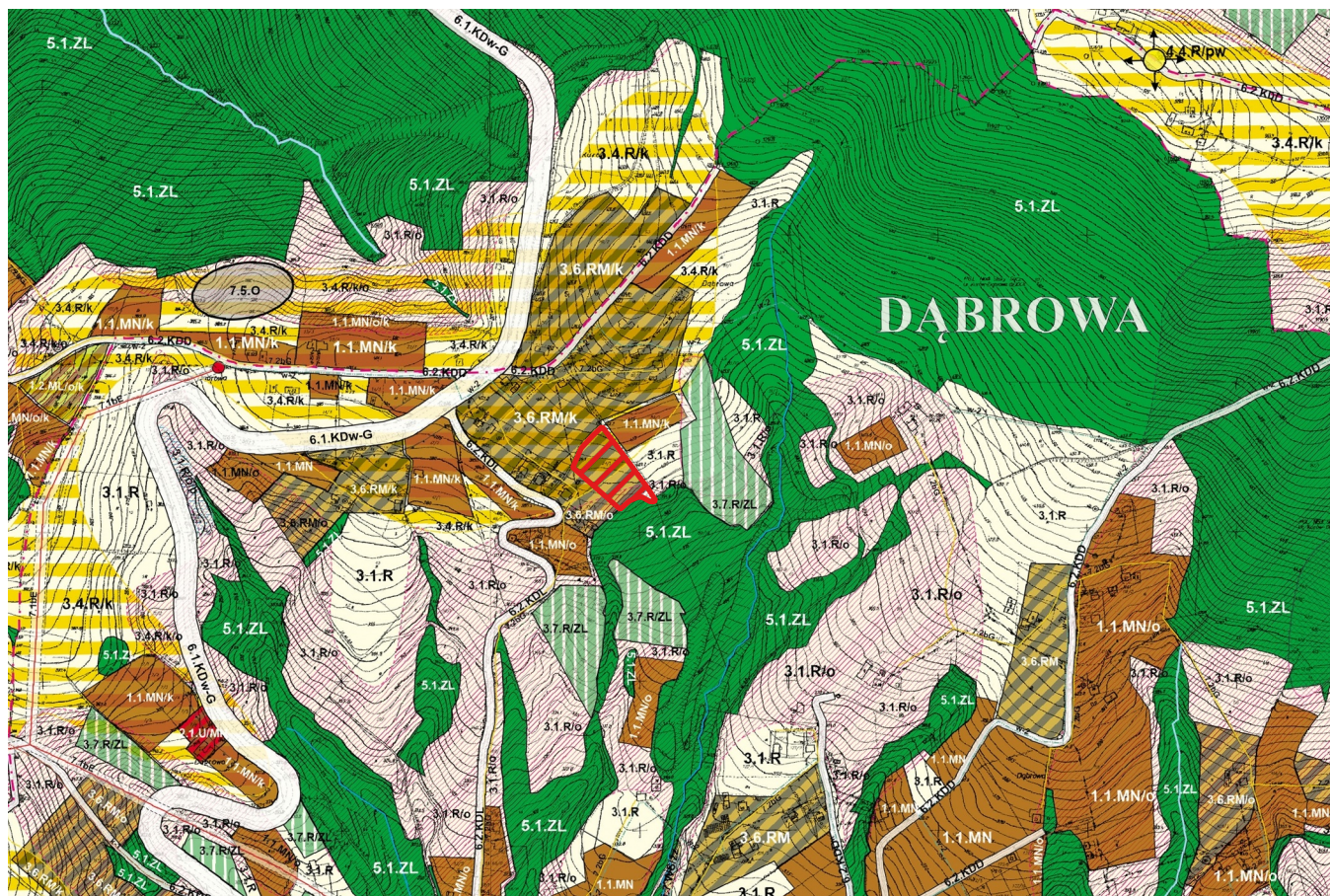


1:10 000

0 100 200 300 400 500 m



MAPA ORIENTACYJNA OBRĘB DĄBROWA
GMINA CHELMIEC



0 100 200 300 400 500 m



This is a detailed zoning map of a portion of the City of San Jose, California. The map displays various colored zones, including residential (R), commercial (C), industrial (I), and agricultural (A). A red outline highlights a specific parcel, and a yellow arrow points to another area. The map includes street names like Kido Road and various zoning codes such as A2RP, A4RP, and B1MM.